

KEY PLAN




THIS DRAWING IS PRODUCED FOR USE IN THIS PROJECT ONLY AND MAY NOT BE USED FOR ANY OTHER PURPOSE. NPS PROPERTY CONSULTANTS LTD ACCEPT NO LIABILITY FOR THE USE OF THIS DRAWING OTHER THAN THE PURPOSE FOR WHICH IT WAS INTENDED IN CONNECTION WITH THIS PROJECT AS RECORDED IN THE 'PURPOSE FOR ISSUE' AND 'FILE STATUS CODE'.


THIS DRAWING MAY NOT BE REPRODUCED IN ANY FORM WITHOUT PRIOR WRITTEN AGREEMENT OF NPS PROPERTY CONSULTANTS LTD.

© CROWN COPYRIGHT AND DATABASE RIGHTS 2022 ORDNANCE SURVEY LICENCE NUMBER:


Notes:




Proposed North East Elevation - scale 1:500



Proposed South East Elevation - scale 1:500



Proposed South West Elevation - scale 1:500



Proposed North West Elevation - scale 1:500

NEWPORT NORSE
Scale: 1:500
Newport Centre
Reproduced from the Ordnance Survey mapping with the permission of the Controller of Her Majesty's Stationary Office. © Crown Copyright. Unauthorised reproduction infringes Crown Copyright and may lead to prosecution or civil proceedings. Newport Norse joint venture with Newport City Council. 100004212 (2014).



Proposed Site Plan - scale 1:500

Proposed Building
53.375 sqm of Accommodation over 7 floors
(7.625 sqm per floor)
Ground Floor 1m above AOD
Overall Height 35m

PO	REV	DRAWN	DATE	CHECKED	DATE	APPROVED	DATE



Newport Norse

1st Floor Caradog House, Cleppa Park, Newport, Wales, NP10 8UE
Tel: 01633 240450; web: www.nps.co.uk

CLIENT
Newport CC

PROJECT
Newport Knowledge Quarter

TITLE
**Existing and Proposed Site Plans +
Massing Elevations**

SCALES DISCIPLINE PROJECT NUMBER
As Shown @ A1 ARCHITECT 00-0-0000

DRAWING NUMBER	REV CODE
NPS -PB-CH-DR -A -(NKQ)-M-02	P 0
STATUS CODE	PURPOSE OF ISSUE
PL	Preliminary
DRAWN BY	
PDB	